

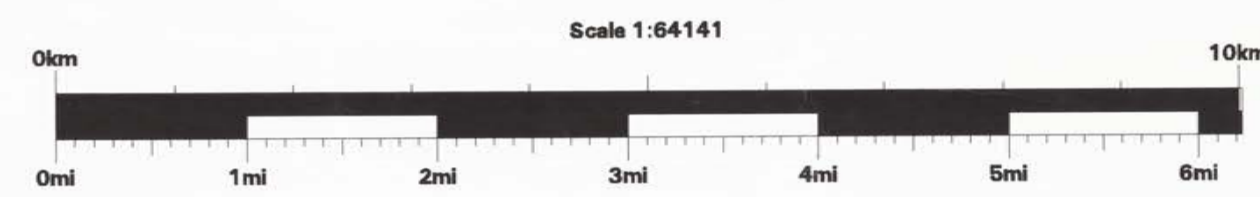
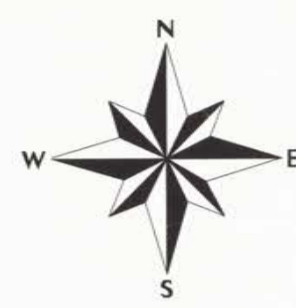
Union County, Ohio: Current Voting Precincts

Map Features

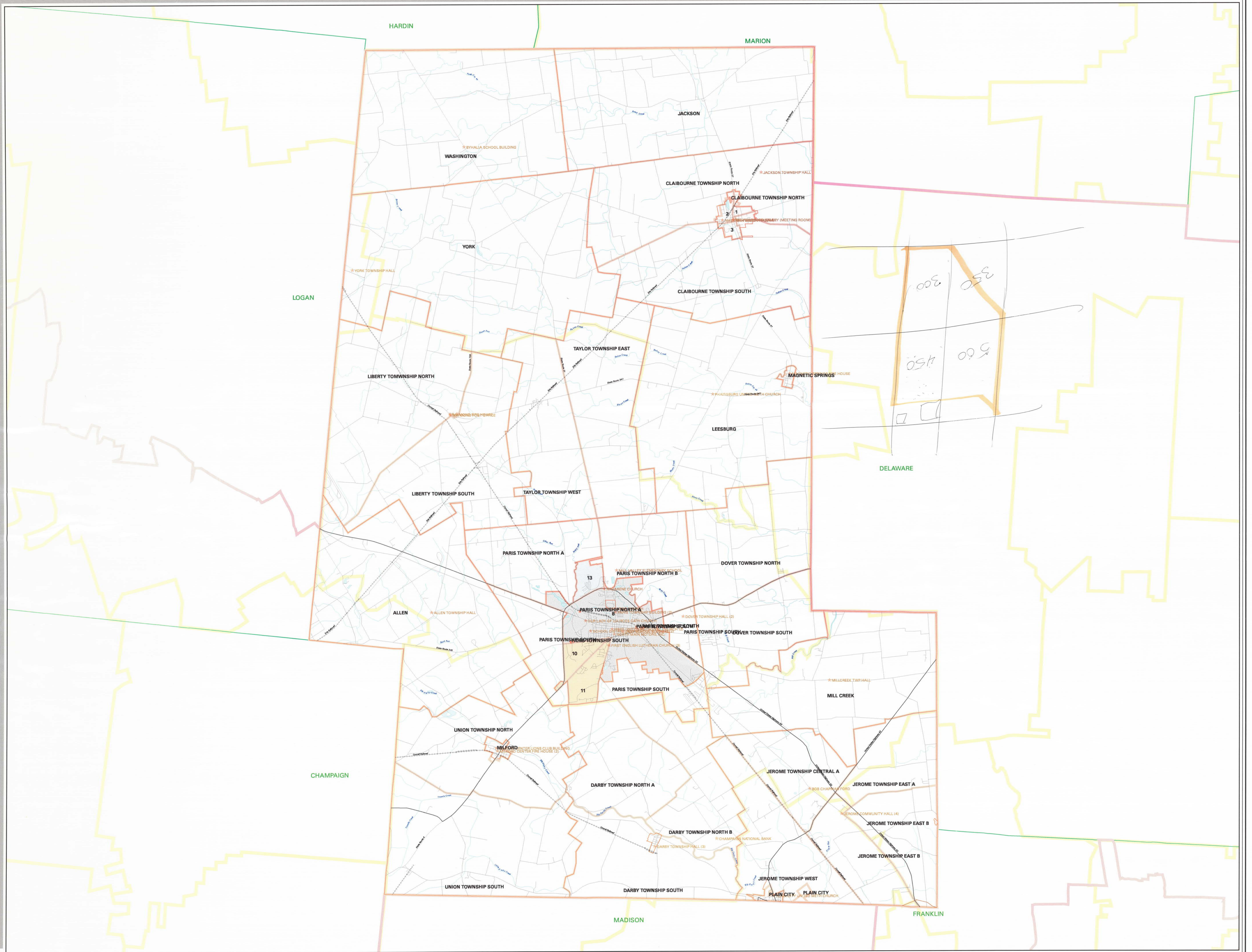
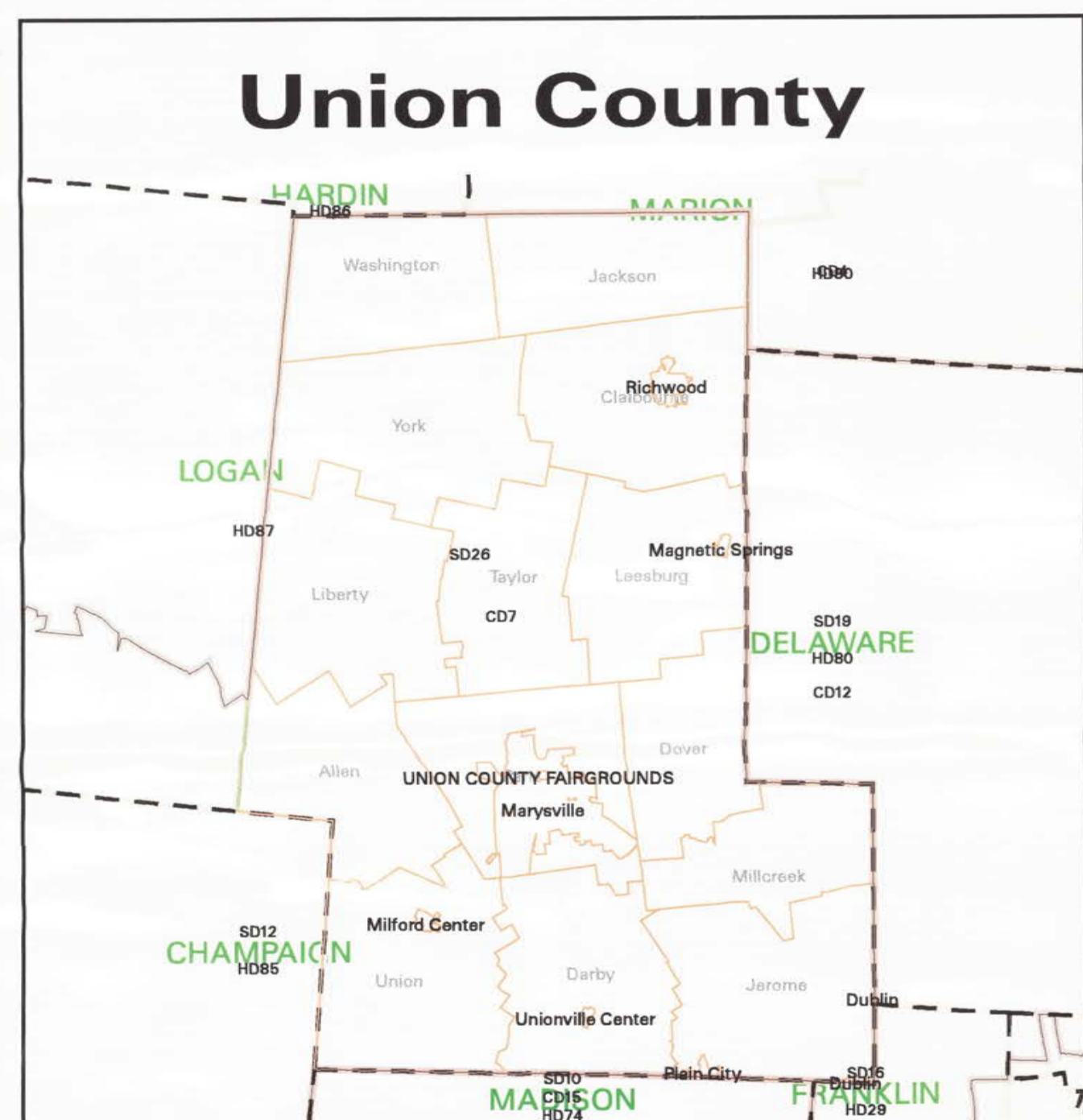
- Current Precinct Boundary
- County Boundary
- Township or Place Boundary
- School District
- Interstate or U.S. Highway
- State, County or Township Road
- Railroad
- Stream
- Lake
- Shaded areas indicate Wards

County Insert Map

- Senate District
- Congressional District
- House District



1995 BBSP TIGER files are based on 1:100000 USGS 15 minute Topographic Quadrangle Sheets. Accuracy of this data is dependent upon this scale.



















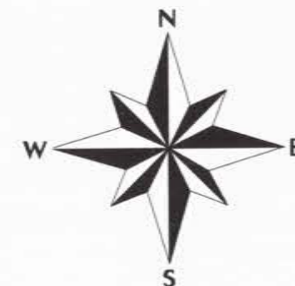
Sources: 1997 BBSP TIGER Files and Precinct Maps from the County Boards of Elections. Map Design and Programming by Matt Trainer, J.B. Hoy, Monika Procher and Fred J. Caley III for I.G.A.R.D., Ohio University and Ohio GISNet
 Latest Update 9/28/99



Union County, Ohio: Current and Suggested Voting Precincts

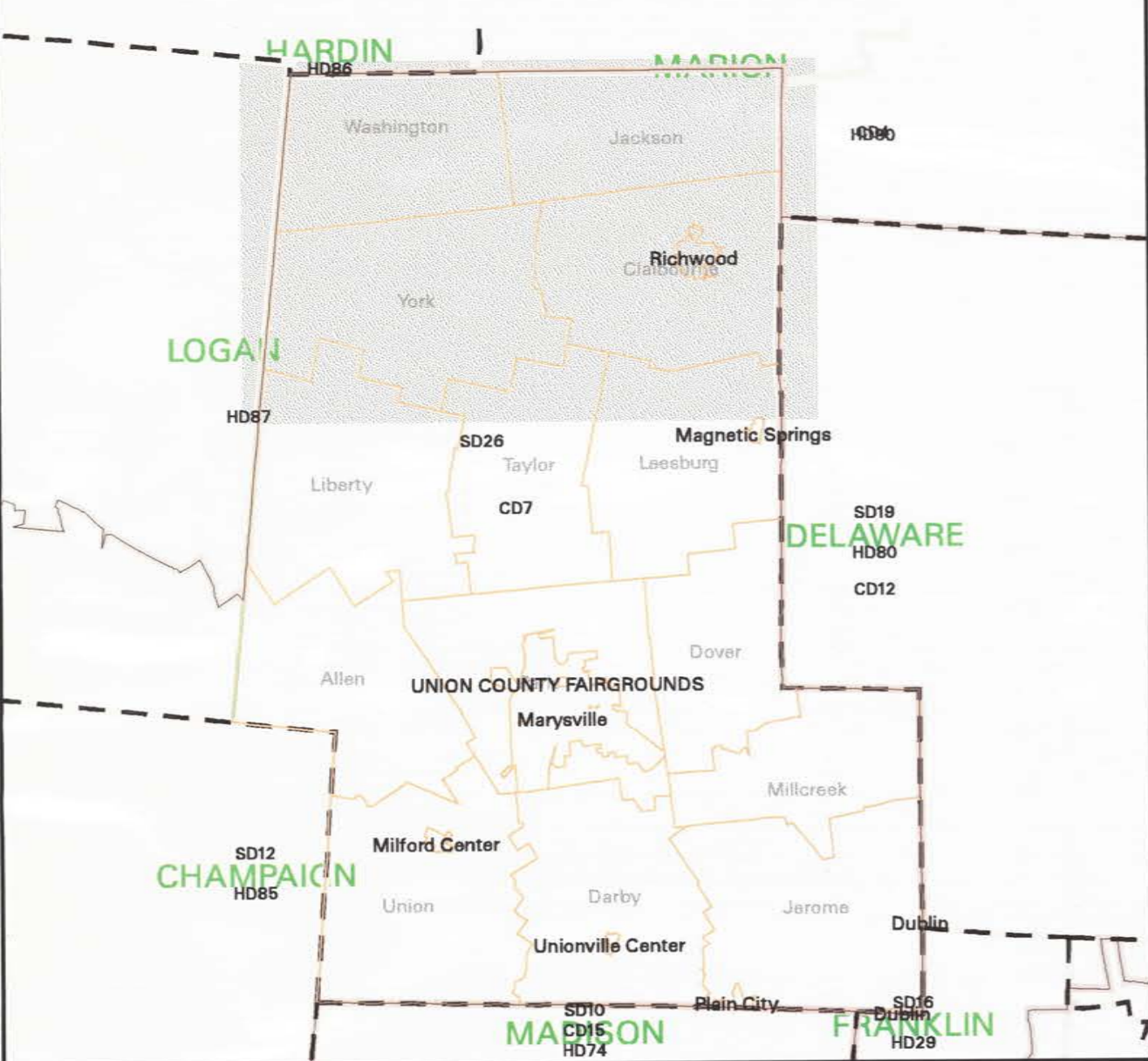
Map Features

-  Suggested Precinct Boundary
-  Current Precinct Boundary
-  Voter Location
-  Precinct Change for Voter
-  Polling Location
-  Census Block Boundary
-  School District
-  County Boundary
-  Township or Place Boundary
-  Lake
-  Shaded areas indicate Wards
-  Numbers in blocks are: geocoded voters/estimated total voters
- County Insert Map**
-  Senate District
-  Congressional District
-  House District

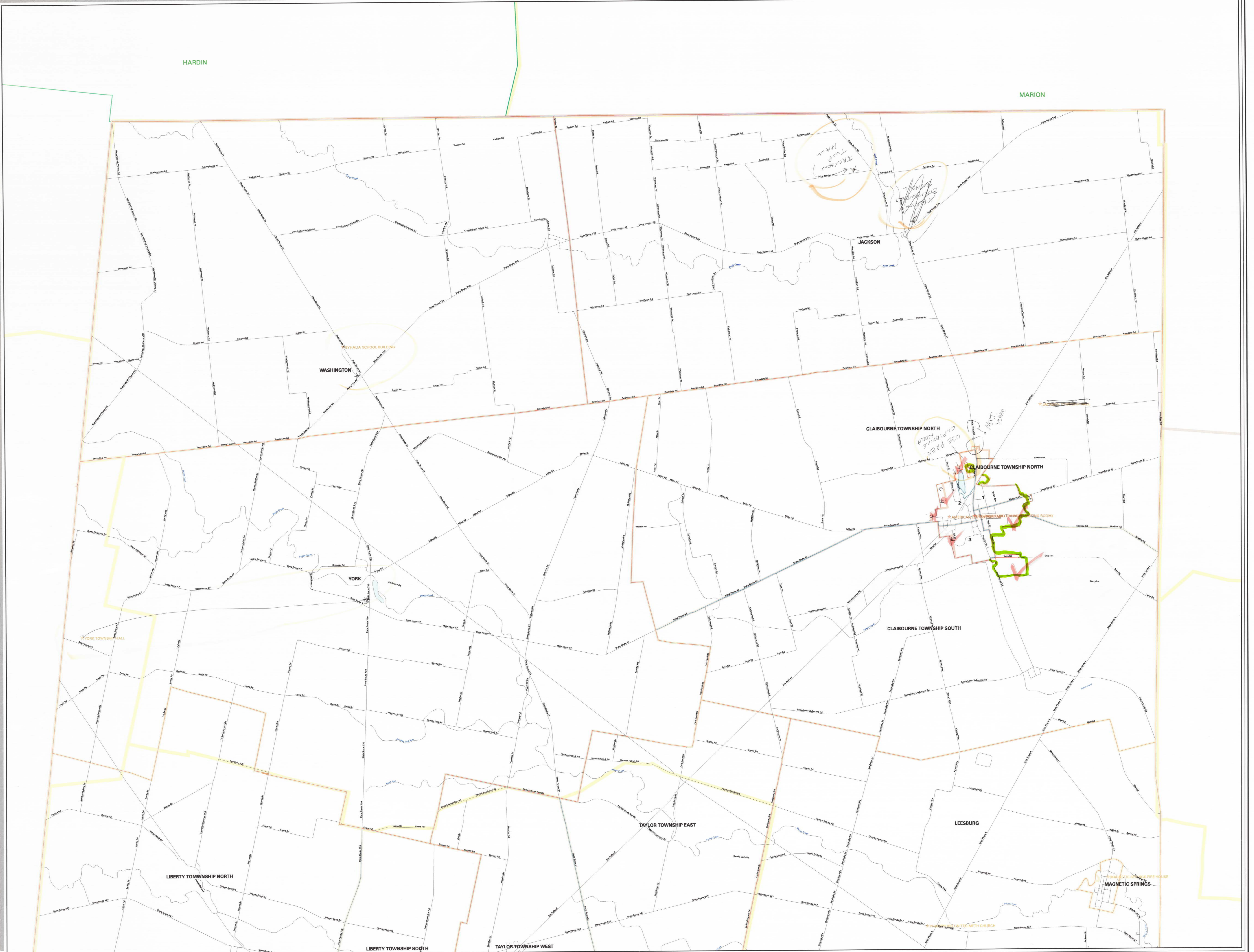


1995 BBSP TIGER files are based on 1:100,000 USGS 15 minute Topographic Quadrangle Sheets. Accuracy of this data is dependent upon this scale.

Union County



The State of Ohio



















Sources: 1997 BBSP TIGER Files and Precinct Maps from the County Board of Elections. Map Design and Programming by Matt Truter, J.B. Hoy, Monika Paster and Fred J. Calf III for ILGARD, Ohio University and Ohio GISNET.
 Latest Update 9/29/99



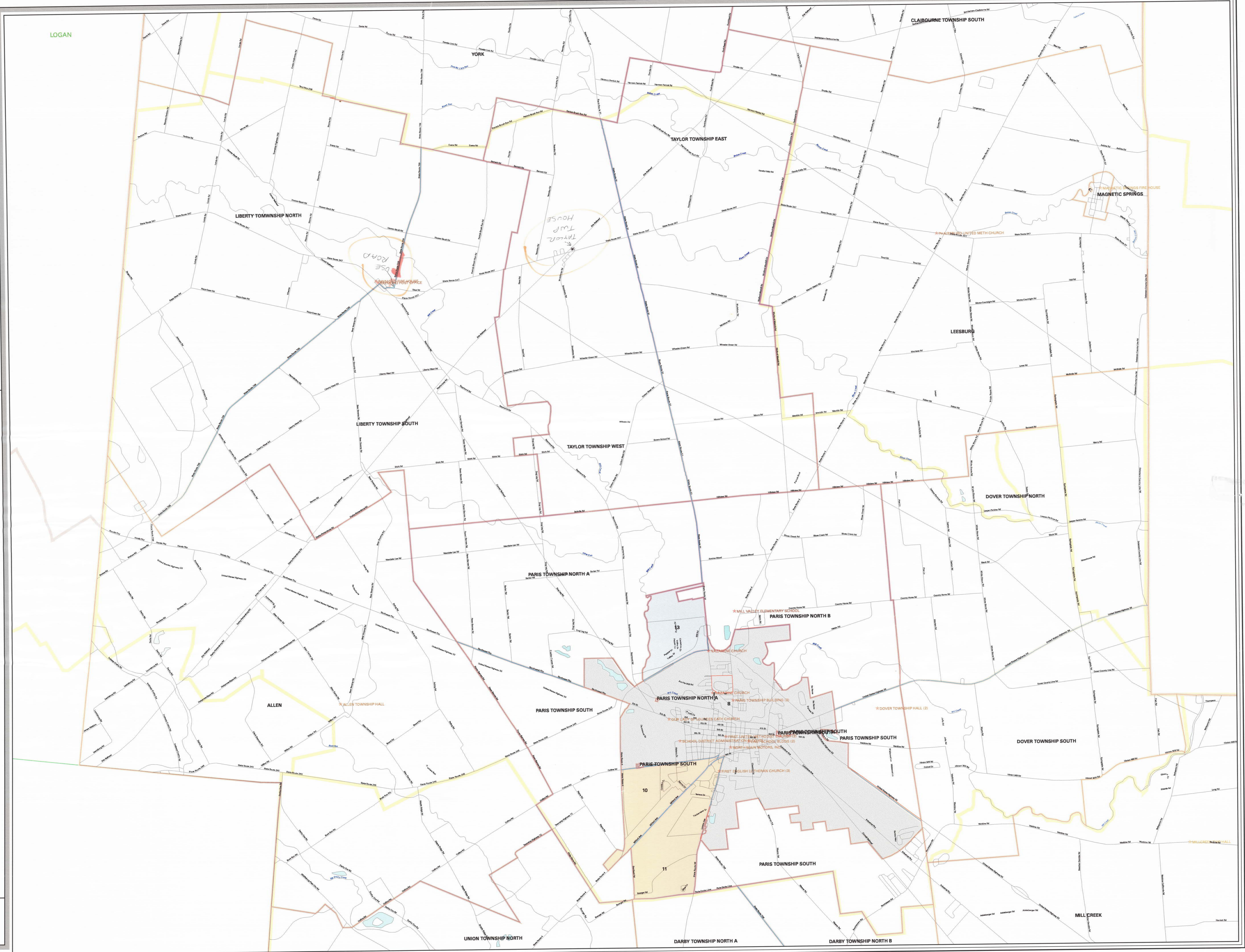
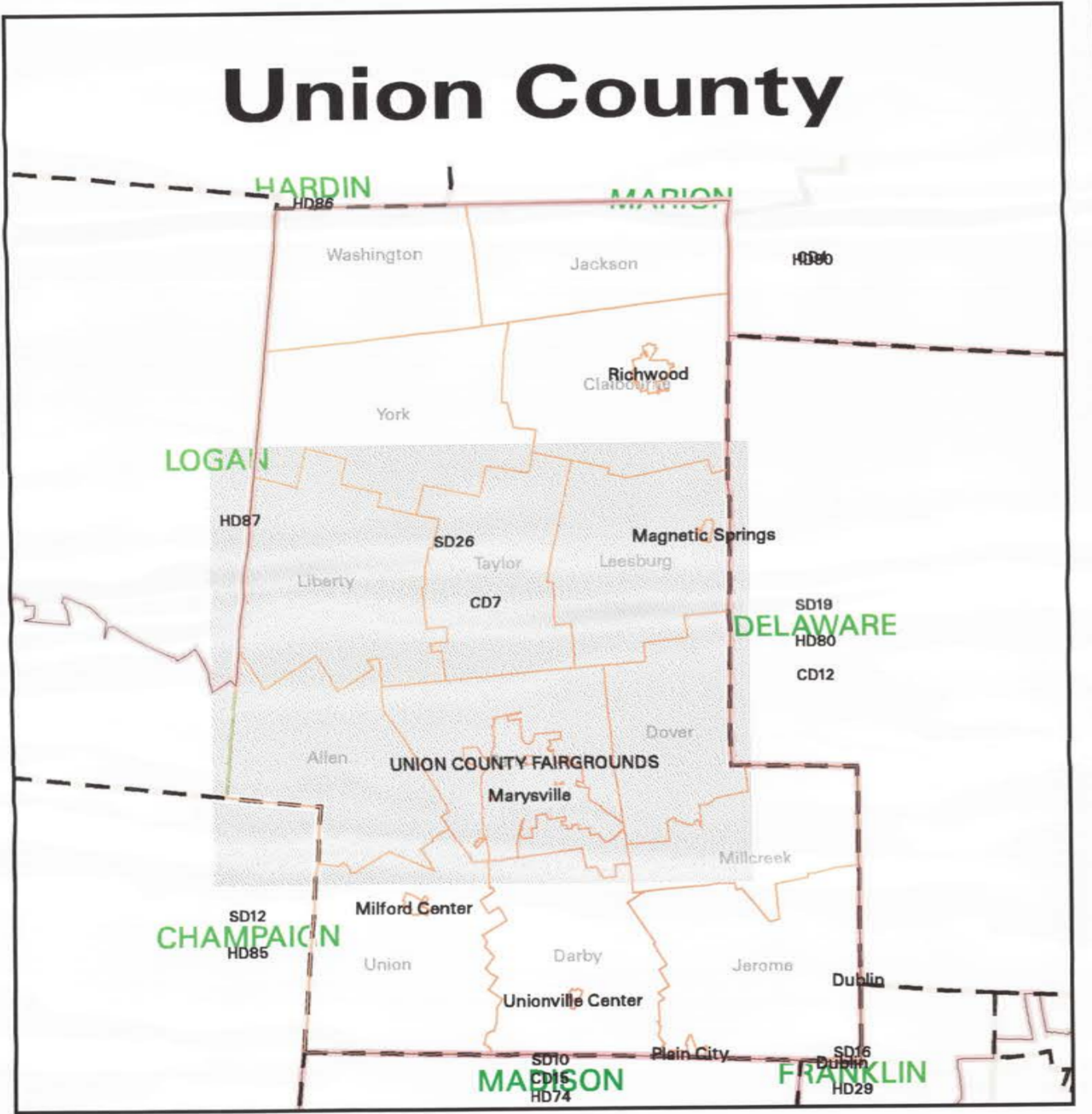
Union County, Ohio: Current and Suggested Voting Precincts

Map Features

-  Suggested Precinct Boundary
 -  Current Precinct Boundary
 -  Voter Location
 -  Precinct Change for Voter
 -  Polling Location
 -  Census Block Boundary
 -  School District
 -  County Boundary
 -  Township or Place Boundary
 -  Lake
 -  Shaded areas indicate Wards
 -  Numbers in blocks are: geocoded voters/estimated total voters
- County Insert Map**
-  Senate District
 -  Congressional District
 -  House District



















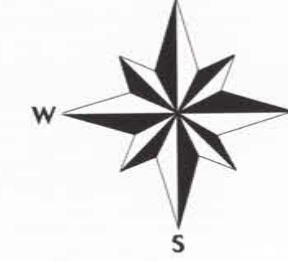
1995 BBSP TIGER files are based on 1:100,000 USGS 15 minute Topographic Quadrangle Sheets. Accuracy of this data is dependent upon this scale.



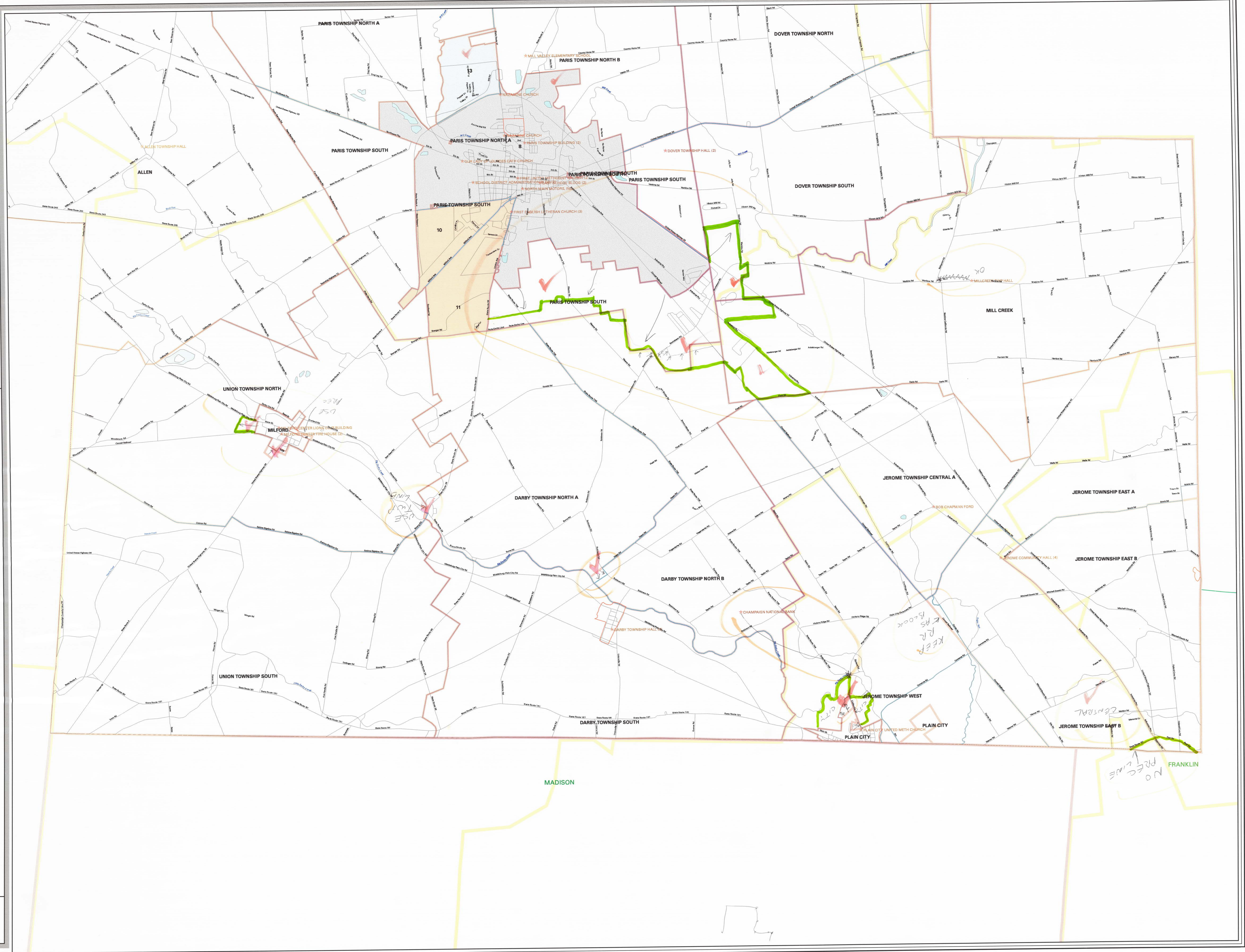
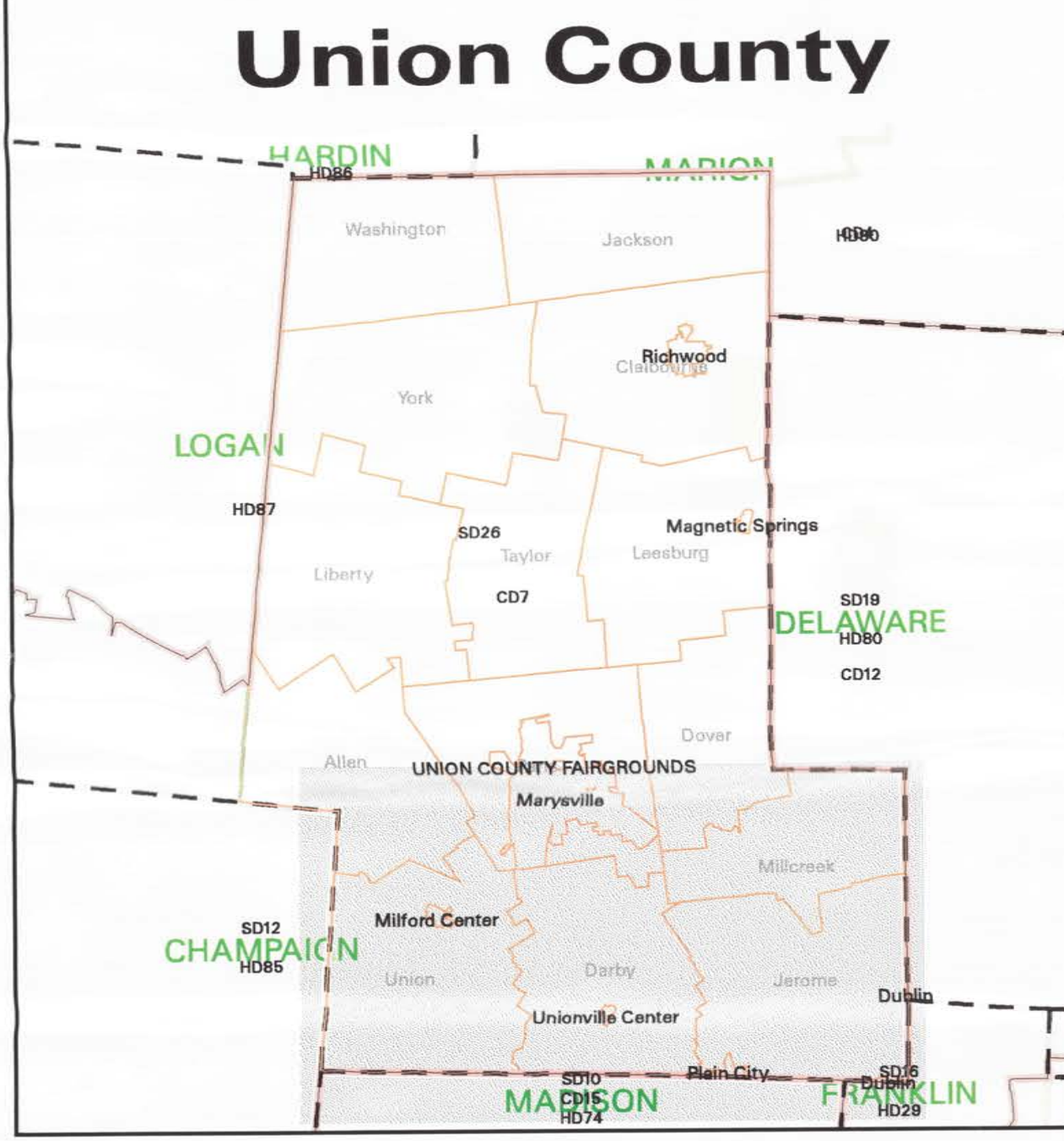
Union County, Ohio: Current and Suggested Voting Precincts

Map Features

-  Suggested Precinct Boundary
-  Current Precinct Boundary
-  Voter Location
-  Precinct Change for Voter
-  Polling Location
-  Census Block Boundary
-  School District
-  County Boundary
-  Township or Place Boundary
-  Lake
-  Shaded areas indicate Wards
-  Numbers in blocks are: geocoded voters/estimated total voters
- County Insert Map**
-  Senate District
-  Congressional District
-  House District
















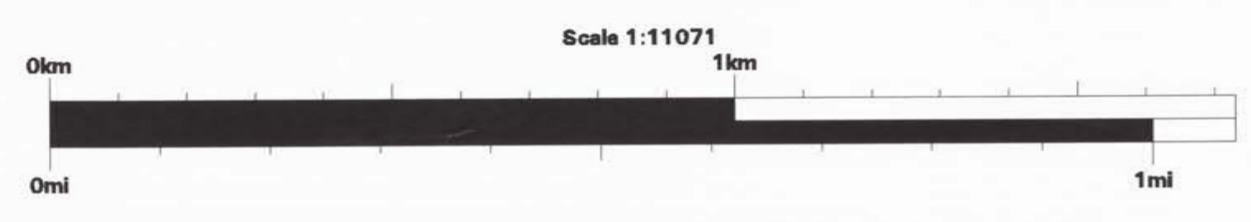
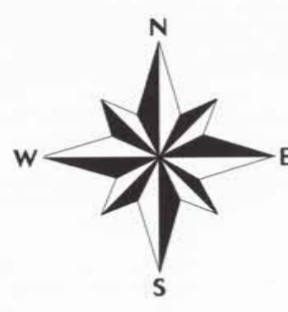
1995 BPSR TIGER files are based on 1:100,000 USGS 15 minute Topographic Quadrangle Sheets. Accuracy of this data is dependent upon this scale.



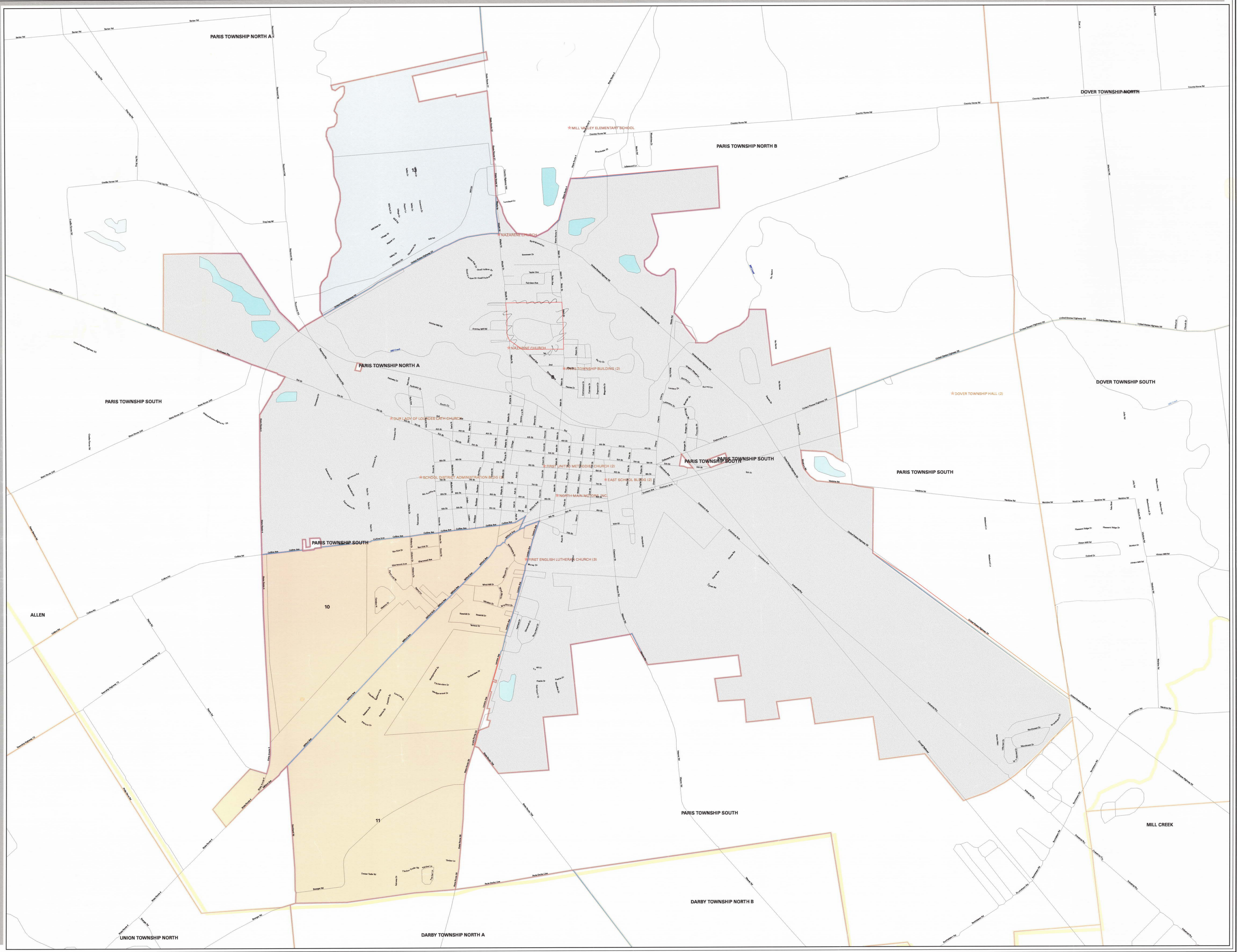
Union County, Ohio: Current and Suggested Voting Precincts

Map Features

-  Suggested Precinct Boundary
-  Current Precinct Boundary
-  Voter Location
-  Precinct Change for Voter
-  Polling Location
-  Census Block Boundary
-  School District
-  County Boundary
-  Township or Place Boundary
-  Lake
- Shaded areas indicate Wards
- Numbers in blocks are: geocoded voters/estimated total voters
- County Insert Map**
-  Senate District
-  Congressional District
-  House District



1995 BBSP TIGER files are based on 1:100000 USGS 15 minute Topographic Quadrangle Sheets. Accuracy of this data is dependent upon this scale.



Sources: 1997 BBSP TIGER Files and Precinct Maps from the County Boards of Elections. Map Design and Programming by Matt Trainer, J.B. Hoy, Monika Pouch and Prof. J. Carl III for GISNET, Ohio University and Ohio GISNET.
Latest Update 9/29/99

